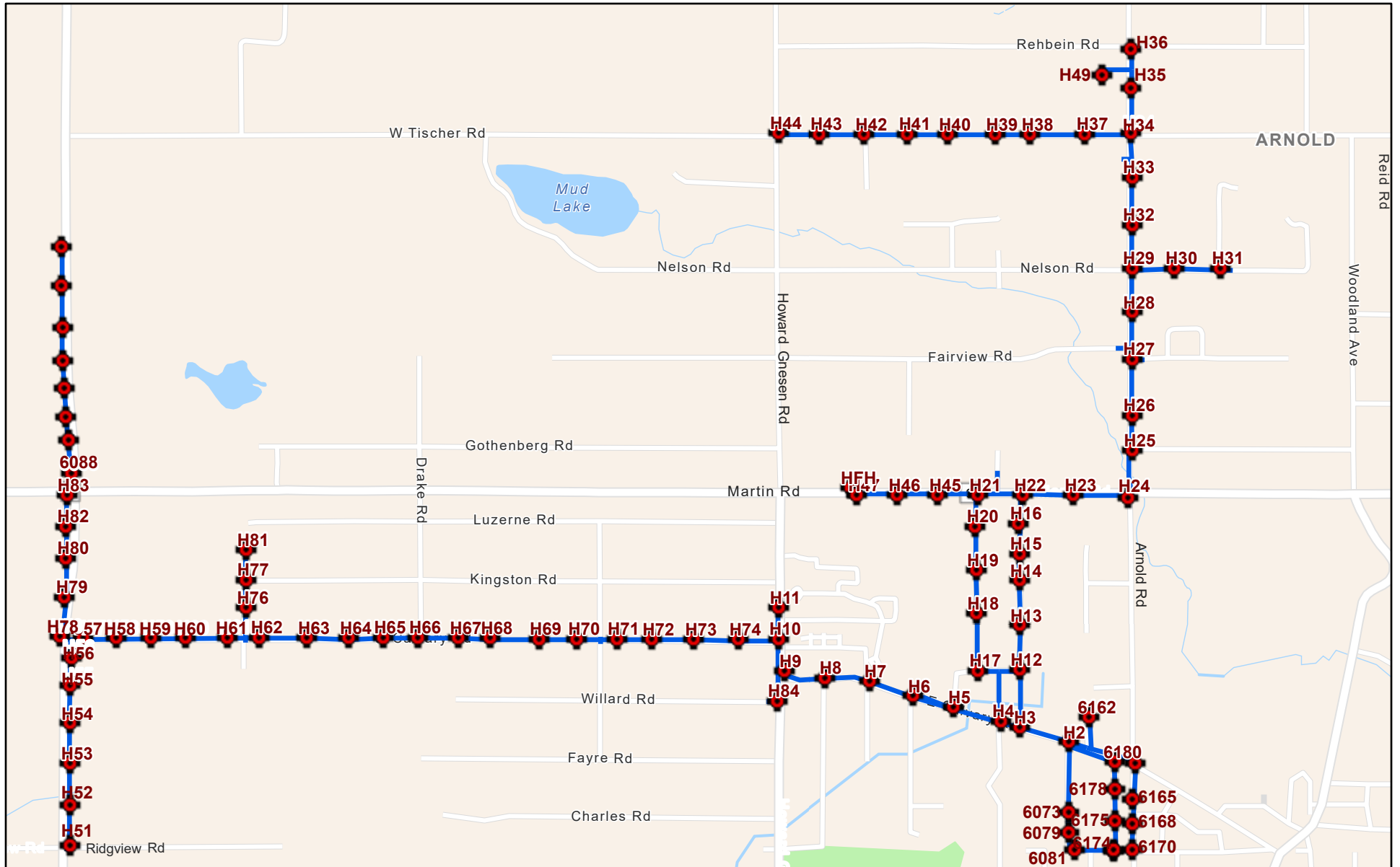




ArcGIS Web Map



5/18/2022, 9:42:39 AM

 Water Hydrants

 Water Mains



Sources: Esri, HERE, Garmin, FAO, NOAA, USGS, © OpenStreetMap contributors, and the GIS User Community

ArcGIS Web AppBuilder

St. Louis County, MN - Enterprise GIS | Esri Community Maps Contributors, University of Minnesota Duluth, © OpenStreetMap, Microsoft, Esri, HERE, Garmin, SafeGraph, GeoTechnologies, Inc, METI/NASA, USGS, EPA, NPS, US Census Bureau, USDA |